

# Posters at the Capitol, 2019

February 26, 2019

## Directions and Parking

Cordell Hull Building  
425 5th Avenue North, Nashville, TN 37243

Since you all will be coming from different directions, we will start these directions once you get off interstate I-24, heading to downtown Nashville, crossing over the Cumberland River. (You may have a different route, but I need a starting point.) I know that you can use a Map software to get your specific directions, so I will just try to show images with details.

The Cordell Hull Building is directly across from the large white circular building, which is now the Musicians Hall of Fame & Museum.

Figure 1. View with I-24.

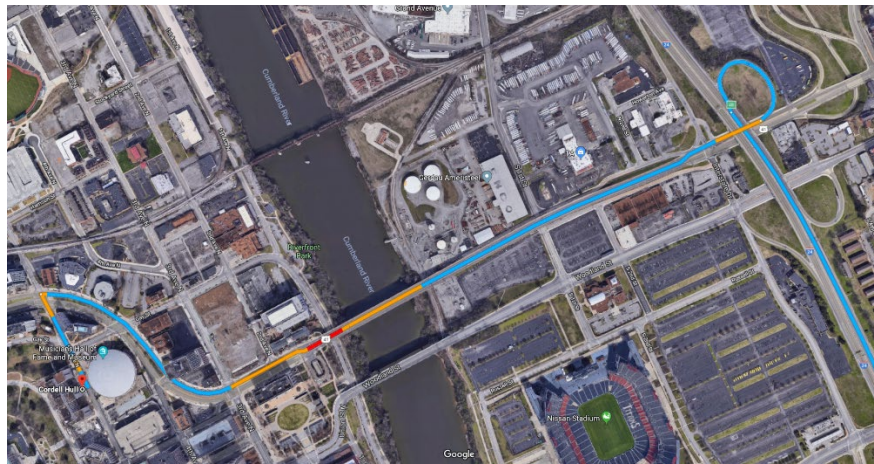


Figure 2. Closer View of Cordell Hull.

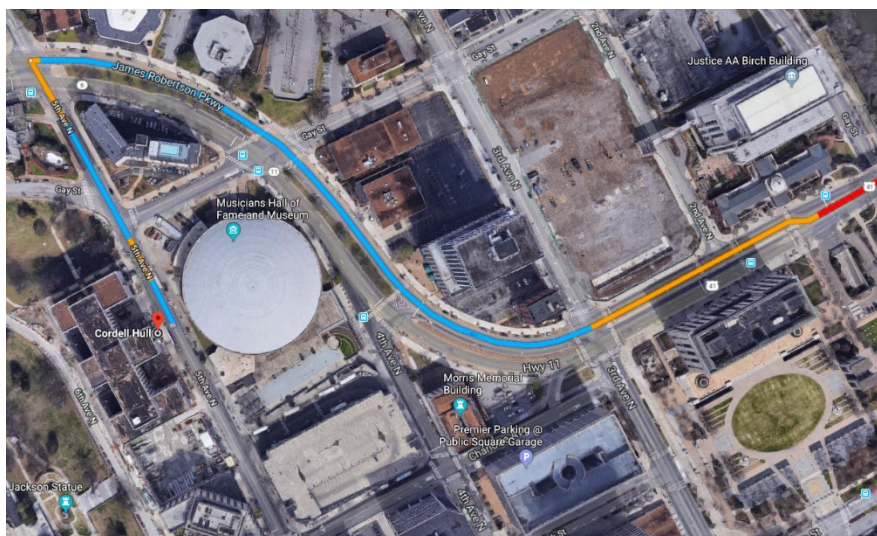
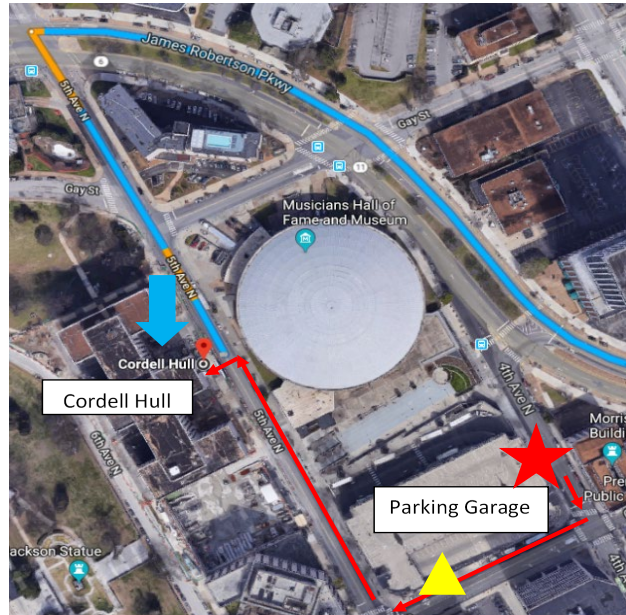


Figure 3. Zoom in to Cordell Hull and Parking.



The yellow triangle is where you will enter the parking deck with your van/car.

The red star is where you will exit the parking deck. Then follow the red path from 4<sup>th</sup> avenue to Charlotte, to 5<sup>th</sup> and cross the street right in front of the center of the Cordell Hull Building. (There is not a crosswalk there, so be extra careful. Due to construction, this is the best way.)

**If it is raining or very windy**, then it would be best to make a quick stop in the loading dock (the blue arrow on the image above) and let the students out with their posters. It is short distance from the loading dock to the front door (with the statues of children).

Figure 4. Entrance of Cordell Hull building, statues, & loading dock.




This big long link is for google directions to the Cordell Hull building. You might find that helpful. <https://www.google.com/maps/dir/36.1533014,-86.7558949/Cordell+Hull,+425+5th+Ave+N,+Nashville,+TN+37243/@36.1469267,-86.7750132,13z/data=!4m9!4m8!1m0!1m5!1m1!1s0x886466f86b395987:0x24151d88e0f1f5ff!2m2!1d-86.7828914!2d36.167186!3e0>

The Parking Deck that is shown on the map was described to us as the “Bus Station Parking Garage.” I did not see a name on the deck, but I did see the bus station – which is on 5<sup>th</sup> avenue.

**The entrance to the parking deck is on Charlotte Avenue, between 5<sup>th</sup> and 4<sup>th</sup> Avenues.**

The Parking Deck has a fee booth, where you pay once you park. It takes credit cards.

Figure 5. Parking Deck Images (enter, elevator, pay)



Parking is on levels 3, 4, & 5. But you can pay on levels 3 & 5.

The elevators that we took on the 4<sup>th</sup> avenue side take you to the ground level and open on the opposite side that you entered, and you exit at 4<sup>th</sup> avenue.

It was dark and hard to see the pay machine on the 3<sup>rd</sup> floor. To park for 2 hours it costs \$15, but it costs \$20 for all day. It will print out a receipt, but for me it curled up in inside the little window and it was hard for me to find it.



**I just studied one of the images and it says that you can pay on the 5<sup>th</sup> avenue side on the 3<sup>rd</sup> & 5<sup>th</sup> levels. So, perhaps you can exit on that side and we just did not see it. It would be very nice if you could.**